

UNIT-A FLOOR PLAN-1755 SQ.FT. (18 OCC. LOAD)
SCALE: 1/4" = 1'-0"

UNIT-B FLOOR PLAN-1703 SQ.FT. (18 OCC. LOAD)
SCALE: 1/4" = 1'-0"

UNIT-B FLOOR PLAN-1703 SQ.FT. (18 OCC. LOAD)
SCALE: 1/4" = 1'-0"



UNIT-A FLOOR PLAN-1755 SQ.FT. (18 OCC. LOAD)
SCALE: 1/4" = 1'-0"

PRESTON GRANT DESIGN IS A PROFESSIONAL BUILDING DESIGN FIRM. WE ARE NOT QUALIFIED TO NOR LICENSED TO DESIGN STRUCTURAL FRAMING OR FOUNDATIONS. A LICENSED PROFESSIONAL ENGINEER SHOULD BE CONSULTED REGARDING THE FRAMING AND FOUNDATION DESIGN OF THE PROPOSED STRUCTURE. SHOULD AN ENGINEER'S SEAL (OR ARCHITECT AND/OR CERTIFIED BUILDING DESIGNER SEAL) BE PRESENT ON THE DRAWINGS, THE "ENGINEER OF RECORD" SHALL BEAR THE RESPONSIBILITY FOR THE STRUCTURAL DESIGN. PRESTON GRANT DESIGN WILL NOT BE HELD RESPONSIBLE FOR THE STRUCTURAL DESIGN IN ANY WAY AND/OR ANY PROBLEMS WHICH MAY ARISE.

COPYRIGHT 2019 PRESTON GRANT DESIGN

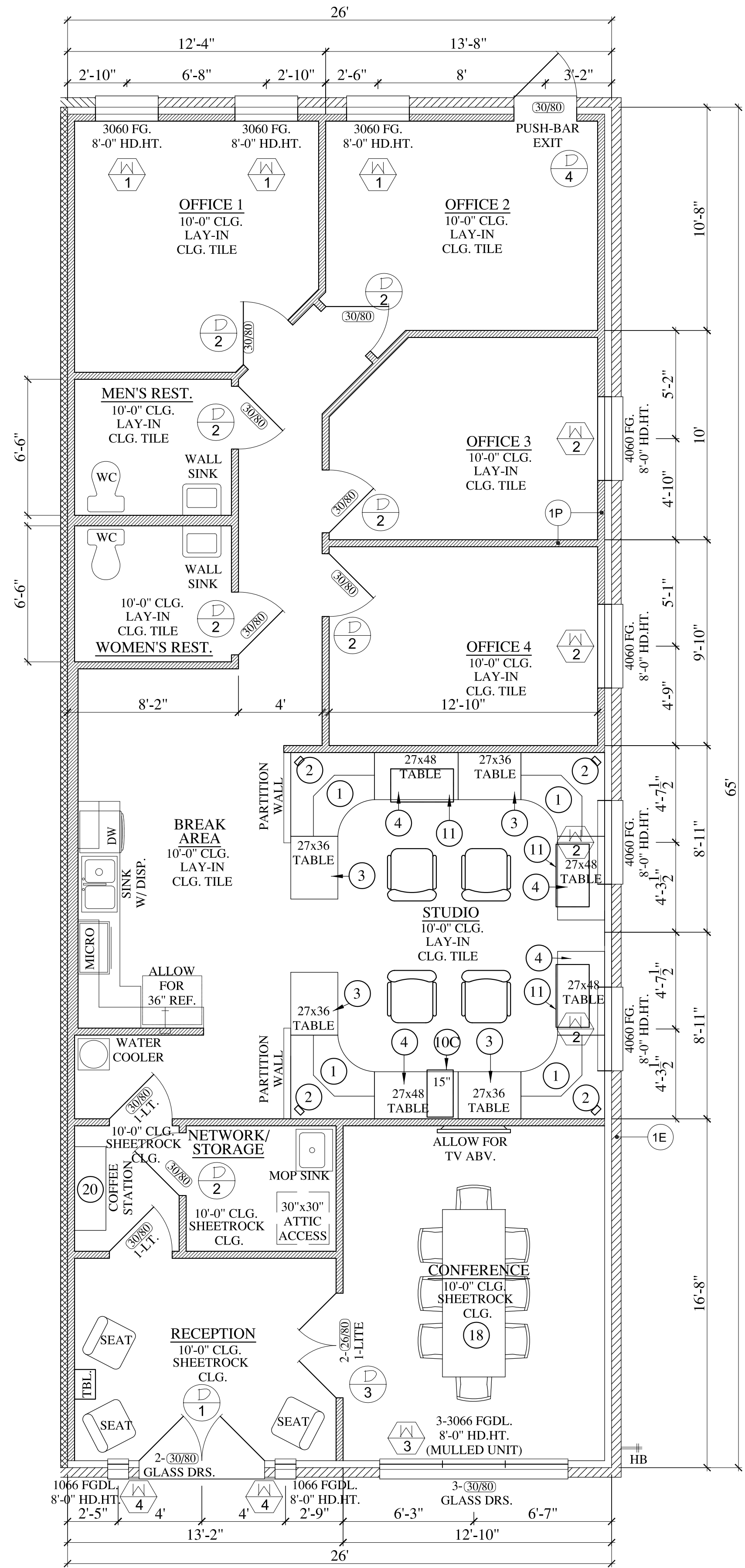
Project Prepared for:
KEYPRIDE PROPERTIES
832-692-6600
www.keyprideproperties.com

REVISIONS
02/19/19 PLAN UNIT A&B CONCEPTS
02/26/19 PLAN UNIT A CONCEPTS
03/12/19 EXTERIOR ELEVATION CONCEPT/HOA PRELIM REVIEW
04/10/19 FULL CONSTRUCTION SET COMPLETE
04/26/19 REVISION TO ENTRY DOORS
06/24/19 CITY OF BRYAN PERMITTING REVISIONS



HUDSON PARK OFFICES
3851 CORPORATE CTR.
PARK HUDSON
LOT 6, BLOCK 3
BRYAN, TEXAS 77802

SCALE:	1/4" = 1'-0"
DRAWN BY:	TSP
CHECKED BY:	TSP
DATE:	02/19/19
SHEET NAME:	MARKETING
SHEET NO.	12





UNIT-A OPT. FLOOR PLAN-1755 SQ.FT. (18 OCC. LOAD)
SCALE: 1/4" = 1'-0"

COPYRIGHT 2019 PRESTON GRANT DESIGN

ALL IDEAS, PLANS AND SPECIFICATIONS ARE THE PROPERTY OF PRESTON GRANT DESIGN. PURCHASER'S RIGHT IS CONDITIONAL AND LIMITED TO A ONE-TIME USE TO CONSTRUCT A SINGLE PROJECT ON THE LOT STATED HEREIN. AND USE IS LIMITED SPECIFICALLY TO SUCH PROPERTY. THE USE OR REPRODUCTION OF THESE PLANS CONCERNING ANY OTHER CONSTRUCTION IS STRICTLY PROHIBITED WITHOUT WRITTEN PERMISSION OF PRESTON GRANT DESIGN. WRITTEN DIMENSIONS SHALL HAVE PRECEDENCE OVER SCALED DIMENSIONS. ALL PLANS DESIGNED FOR THE CONSTRUCTION OF THIS BUILDING SHOULD BE REVIEWED AND REFERRED TO BEFORE ANY CONSTRUCTION BEGINS. IN THE EVENT OF ANY CONFLICTS OR INCONSISTENCIES IN THE PLANS, PRESTON GRANT DESIGN SHOULD BE CONTACTED IMMEDIATELY. IF NO SUCH CONTACT IS MADE, THEN THE CONTRACTOR AND SUBCONTRACTORS, THEIR AGENTS AND EMPLOYEES, ASSUME ALL LIABILITY ASSOCIATED WITH SUCH CONFLICTS OR INCONSISTENCIES.

SCALE:	1/4" = 1'-0"
DRAWN BY:	TSP
CHECKED BY:	TSP
DATE:	02/19/19
SHEET NAME:	MARKETING-OPT. UNIT A
SHEET NO.	13

**HUDSON PARK OFFICES
3851 CORPORATE CTR.
PARK HUDSON
LOT 6, BLOCK 3
BRYAN, TEXAS 77802**



REVISIONS
02/19/19 PLAN UNIT A&B CONCEPTS
02/26/19 PLAN UNIT A CONCEPTS
03/12/19 EXTERIOR ELEVATION CONCEPT/HOA PRELIM REVIEW
04/10/19 FULL CONSTRUCTION SET COMPLETE
04/26/19 REVISION TO ENTRY DOORS
06/24/19 CITY OF BRYAN PERMITTING REVISIONS


Project Prepared for:
KEYPRIDE PROPERTIES
832-692-6600
www.keyprideproperties.com



FRONT ELEVATION

Project Prepared for:
**KEYPRIDE
 PROPERTIES**
 832-692-6600
 www.keyprideproperties.com

REVISIONS
02/19/19 PLAN UNIT A&B CONCEPTS
02/26/19 PLAN UNIT A CONCEPTS
03/12/19 EXTERIOR ELEVATION CONCEPT/HOA PRELIM REVIEW
04/10/19 FULL CONSTRUCTION SET COMPLETE
04/26/19 REVISION TO ENTRY DOORS
06/24/19 CITY OF BRYAN PERMITTING REVISIONS



**HUDSON PARK OFFICES
 3851 CORPORATE CTR.
 PARK HUDSON
 LOT 6, BLOCK 3
 BRYAN, TEXAS 77802**

SCALE:	1/4" = 1'-0"
DRAWN BY:	TSP
CHECKED BY:	TSP
DATE:	02/19/19
SHEET NAME:	EXTERIOR ELEVATIONS
SHEET NO.	14